

UNEARTH WHYALLA

YOUR VISITOR GUIDE



WHYALLA
SOUTH AUSTRALIA

CONTENTS

| | |
|----------------------------|-------|
| aboriginal heritage | 7 |
| accommodation adverts | 30-35 |
| annual events | 21 |
| boating and fishing | 16 |
| bush camping | 14 |
| climate | 8 |
| coastal attractions | 13 |
| cuttlefish | 15 |
| enjoy the outdoors | 8-9 |
| fire danger | 13 |
| general services | 26 |
| information bays | 27 |
| leisure activities | 25 |
| lookouts and public art | 11 |
| major industries | 3 |
| media | 13 |
| motorhome facilities | 27 |
| dump points | |
| water (portable) | |
| our traditional custodians | 3 |
| parks and gardens | 10 |
| pet facilities | 24 |
| regional attractions | 22 |
| shopping & where to eat | 28-29 |
| tours and attractions | 4-7 |
| map index | 17 |
| town map | 18-19 |
| map attractions & services | 20 |
| travel and transport | 25 |
| unearth whyalla | 2 |
| walks and trails | 12 |
| water supply | 8 |
| welcome | 3 |
| whyalla visitor centre | 4 |

UNEARTH WHYALLA

Boasting a warm climate, accessible beaches and great fishing, Whyalla has something for everyone.

A visit to Whyalla will Unearth a relaxed, diverse community passionate about its place as South Australia's largest regional city this side of Adelaide.

Located on the western shore of upper Spencer Gulf on Eyre Peninsula, 385km northwest of Adelaide by road and 40 minutes by air, with a population of approximately 22,000 and an average yearly rainfall of 271mm, Whyalla offers impressive educational institutions including a UniSA campus, TAFE, and primary and secondary schools – both public and private.

Whyalla has a substantial industrial base, providing mining, engineering and steel manufacturing services. The city is one of main regional centres of Eyre Peninsula with major supermarkets, specialist retail outlets, banking, financial and professional services; along with tourism operations, hotels, restaurants, automotive, trades and other businesses.

The Whyalla Council has one of the most diverse operations of any local government and is also responsible for all major development including water harvesting projects, public works, tourism development and innovative environmental projects.

#LOVEWHYALLA

We'd love to see what you have discovered about Whyalla. Share your favourite photos on Instagram, Facebook and Twitter #lovewhyalla. Check-in to our Facebook page "Whyalla Tourism".

ACKNOWLEDGEMENTS

The Whyalla Visitor Centre wishes to gratefully acknowledge Alan Hall, Carl Charter, Liz McNeill and Chris Fewster, whose images appear within.

We would like to thank the industry partners who have cooperatively supported the production of this guide.

Design and layout by WOOF Media, Port Lincoln. www.woofmedia.com.au

Copyright Corporation of the City of Whyalla 2017.

Disclaimer: All information contained in this publication is correct at the time of printing. All advertisements are accepted on the basis that their contents are true and accurate and that they are in no way misleading or otherwise contrary to the Trade Practices Act 1974, or the Fair Trade Act (SA).

The Whyalla Visitor Centre does not accept any liability to any person claiming they have been misled or deceived by any material published herein.

HISTORICAL PAST

The northern Spencer Gulf was first navigated by Matthew Flinders in 1802, followed by Frenchman Louis-Claude de Freycinet in 1803. In 1840, explorer Edward John Eyre reported the presence of iron stone in the Middleback Ranges, 50km west of the city of Whyalla. The first attempts to mine the area began in the 1890s.

The city itself started as a tiny work camp on the shore at the foot of Hummock Hill in 1901. The camp was set up as a service base for the iron ore jetty constructed by Broken Hill Proprietary Company Limited (BHP). The settlement then known as 'Hummock Hill', gradually expanded until 1914 when Whyalla was proclaimed a town. BHP Co. Ltd. extended its industrial activities in Whyalla by building shipyards and a blast furnace in 1940.

The booming town was proclaimed a city in 1961. The steelworks started production in 1965. After construction of 66 ships, the Whyalla shipyards closed in 1978. On October 28, 2000, the steelworks became an independent company, with several name changes over the time.

ORIGIN OF THE NAME "WHYALLA"

In 1914 the town of Whyalla was proclaimed in the SA Parliament. The origin of the name is open to debate, but it is believed to have been named after a nearby ridge, Mount Whyalla. However, it could also have evolved from a similar word in the Barningarra language - 'Kayalla' which means 'Northern Country'.

UNEARTH OUR CITY

A hearty welcome to Whyalla!

Enjoy unearthing, engaging and exploring on your Whyalla adventure.

Let our award-winning staff at the Whyalla Visitor Information Centre work with you to plan your stay. Make the centre your first port of call and perhaps start your adventure with a tour of the Steelworks and then climb aboard the former HMAS Whyalla warship – two unique experiences.

OUR TRADITIONAL CUSTODIANS

We acknowledge the Barngarla people as traditional custodians of our land and give thanks for its use. The Barngarla people's rich cultural heritage and spiritual beliefs still connect them with this land, maintaining a positive relationship with the living members of their community today.

MAJOR INDUSTRIES INCLUDE:

- The Whyalla Steelworks operations producing a range of steel and iron products.
- Santos producing crude oil and LPG.
- Industrial fabrication.
- Commercial salt production. Olsson's Salt.
- National contractors to heavy and engineering industries.
- Tourism, a growing industry already generating millions of dollars annually.
- BASF Australia Ltd. Betatene, producing pro-vitamin A, beta-carotene along with other naturally occurring mixed carotenoids from the algae *dunaliella salina* harvested in Whyalla.
- Retail with many recognisable brands and boutique stores.
- Education and training.
- Health services.
- Solar Farms.

Unearth Whyalla and discover new holiday experiences!



TOURS & ATTRACTIONS



WHYALLA VISITOR CENTRE

The Whyalla Visitor Information Centre with a committed local team of professionals and resources can offer information and support so you can unearth more of Whyalla.

For assistance in planning or booking your travel adventure to Whyalla, for fun, outdoor, kids or day activities, or to see what is happening during your stay, the Visitor Information Centre team are there to help you unearth Whyalla for unforgettable experiences and lifetime memories.

Entrance point to the Whyalla Maritime Museum and visitor complex. Booking and departure point for Whyalla Steelworks site tours. Bookings and entry for HMAS Whyalla Ship tours. Bookings for Point Lowly Lighthouse Cottages and local accommodation. Brochures and souvenirs, local events and information.

Open: 7 days Mon–Fri, 9am–4pm.
Weekends and public holidays, 10am–4pm.

Closed: Good Friday and Christmas Day.

Phone: (08) 8645 7900 **Toll free:** 1800 088 589

Email: visitorcentre@whyalla.sa.gov.au

Web: www.whyalla.com

Where are we: Lincoln Hwy, northern side of Whyalla. [Port Augusta Rd.]

Map ref: D3 [9].

Advert: Refer to the back cover.



Whyalla Maritime Museum

HOME OF THE HMAS WHYALLA

Guided ship tours: Daily at 11.30am & 1.30pm

Climb aboard the former HMAS Whyalla, the landlocked WWII warship high and dry 2km inland and 2 metres off the ground.

Experience interpretive displays showcasing our unique cultural and industrial heritage.

Marvel at one of Australia's largest model railway displays.

Shaded barbecue facilities - why not pack the picnic basket and enjoy time in the beautiful gardens. Available for weddings and functions.

Whyalla Visitor Centre, Lincoln Highway, Whyalla

P (08) 8645 7900 | **Freecall 1800 088 589**

F (08) 8645 3620 | www.whyalla.com





MARITIME MUSEUM & HMAS WHYALLA

The Whyalla Maritime Museum is home to the first ship to be built in the Whyalla Shipyards in 1941. You can climb aboard to explore and learn about life on the sea on a guided tour.

There are a variety of museums and galleries to explore: the Maritime Museum building also houses a treasured collection of artefacts and memorabilia. The BHP Shipbuilding Gallery reflects Whyalla's shipbuilding era, whilst the Natural History Gallery features the Gulf's diverse marine environment. The Singing to the Sharks exhibition explains the story of the Indigenous people of Whyalla and their unique rituals connected to the sea.

Discover one of the largest H0 gauge model railways in Australia with over 500 metres of track. The model landscape features railway lines between the steelworks in Whyalla and the iron ore mines.

The museum complex is surrounded by a large tranquil Australian native plants garden with electric barbecues, a boardwalk to the museum's pond, and plenty of shady lawns which are available for wedding and function hire.

Open for bookings: 7 days Mon–Fri, 10am – 4pm

Closed: The Whyalla Maritime Museum is only closed Good Friday and Christmas Day

Admission includes a tour of the wartime corvette HMAS Whyalla with guided ship tours daily at 11.30am and 1.30pm.

Phone: Whyalla Visitor Information Centre; (08) 8645 7900 Toll free 1800 088 589

Email: visitor.centre@whyalla.sa.gov.au

Cost: Adult \$12.00; Concession \$10.00; Child \$7.00; Family (2 adults & 2 children) \$31.00; extra children \$6.00

Where are we: Lincoln Hwy (Port Augusta Rd), northern entrance to the city.

Please note that access to the ship is by guided tour only, and ship tours may be restricted or modified in extreme weather conditions. Access requires being able to traverse stairs and ladders.

Map Ref: D3 (9).

Advert: page 4



WHYALLA STEELWORKS TOUR

Learn the stories and see behind the scenes of more than 100 years of significant Australian iron and steelmaking history.

The Whyalla steelworks is a fully-integrated operation, starting with the mining of raw materials and ending with the distribution of finished steel products.

Depending on production and maintenance schedules you will get to see different parts of the process operating around the 1000 hectare site. Your tour will take you past the blast furnace, coke ovens, reed beds, steelmaking and casting plant and the rolling mills where structural steel, rail line and steel railway sleeper sections are made.

Owing to safety requirements the tours are conducted along an agreed and authorised route and passengers do not leave the vehicle or enter any of the buildings whilst on the steelworks site. As this is an industrial site which operates 24 hours per day, 7 days a week, at times production schedules, plant shut downs, maintenance issues and road works can impact on the tour and certain operations will not be viewed. These factors are outside our control.

Your guide will explain how hematite and magnetite iron ore from the nearby South Middleback Ranges at Iron Duke is transformed into over 90 different grades of steel.

All tours are conducted by the Whyalla Visitor Information Centre under agreement with the Whyalla Steelworks and occur 9.30am Monday, Wednesday and Friday excluding Public Holidays. Bookings essential.

Open for bookings: 7 days Mon–Fri, 10am – 4pm

Closed: Good Friday and Christmas Day.

Phone: (08) 8645 7900 **Toll free:** 1800 088 589

Email: visitor.centre@whyalla.sa.gov.au

Web: www.whyalla.com

Cost: Adults \$22; Concession \$19.00; Children \$10.00; Family (2 adults & 2 children) \$54.00, extra children \$5.50 ea. Bookings Essential

Where are we: Tours leave from the Whyalla Visitor Information Centre; Lincoln Hwy

Map ref: D3 (9).

Advert: page 7



MOUNT LAURA HOMESTEAD MUSEUM

The museum is operated by the Whyalla branch of the national trust and is in the centre of the city. The museum grounds include the gay street cottage - built by the BHP company in 1914 for rental to its employees.

The building was constructed as a homestead forming part of Mount Laura Station and continued as a sheep station for some 30 years until the homestead was handed back to the Lands Department.

Attractions include a steam locomotive which in 1902 hauled iron ore from Iron Knob to Hummock Hill, the Nicolson and Lions Engine Sheds which house more than 60 stationary engines, the first police "lock up," a blacksmith's display, a telecommunications museum featuring items from the Overland Telegraph era of 1872 to modern day satellite communications, and a collection of horse drawn vehicles and agricultural implements in "Barber's Barn". Enjoy the beauty and serenity of the heritage rose garden featuring the Women's Memorial Sculpture.

There is disabled access to the toilets and all areas of the museum.

Open: Weekdays 10am–3pm. Sun 1–4pm. Closed Sat.

Phone: Whyalla Visitor Information Centre; (08) 8645 7900 or 0417 861 705

Cost: Adult \$5.00; Pensioner \$4.00; Child \$2.00; Family (2 adults & 2 children) \$10.00. Group concessions.

Where are we: Ekblom St, off Nicolson Ave, behind Westland Shopping Centre and adjacent to Whyalla Public Library.

Map Ref: F11 (5)



DARLING TCE GALLERY

The Whyalla Art Group's Darling Terrace Gallery features a display of oil paintings, watercolour, acrylic, pen and wash - covering local scenes, the Flinders Ranges, sea and landscapes, painted gum-leaves (framed and unframed), and packs of cards. Small unframed watercolour paintings are ideal souvenirs for travellers. Disabled access.

Why not see if there is an art class you can join in on?

Open: Weekdays 11am–3pm.

Sat and Sun 2–4pm.

Beginners classes on Tue 1.30–3.30pm.

Cost: Free entry

Phone: (08) 8645 9583, (08) 8649 1520

Where are we: Darling Tce, 100m north of Whyalla Post Office, opposite Jessop-White Park.

Map Ref: Inset G2 [B]

AQUACULTURE CENTRE TOUR

Visit a high school-based aquaculture facility where the students take care of fish and learn all aspects of the aquaculture industry.

The Stuart High Aquaculture Centre is an indoor 40,000L capacity fish farm where students learn the theory and practice of modern aquaculture techniques. Tours are run by staff and students where you can tour the facility and classroom and learn of the program and the daily fish farm operations.

The facility grows barramundi and yabbies and you will be able to learn of their habits, growth and mating processes. Students learn to fillet, smoke and store fish with smoked salmon available for purchase.

Open: Tues, Wed and Fri 9am – 3pm during school term.

Cost: Adults \$10 each (including concession); Children \$4 each. All teachers free of charge with school group bookings.

Phone: (08) 8649 0400

Web: www.stuarths.sa.edu.au

Where are we: Stuart High School, Bastyan Cres, Whyalla

Advert: page 7

Map Ref: C14

ELVIS PRESLEY MUSEUM

The old adage that “you can't judge a book by its cover” could never be truer in a quiet Whyalla suburban street. When you step through the front door behind a simple Graceland lamp post, you will enter an astounding and unbelievable world of Elvis.

A lifetime collection as a personal hobby is now accessible to all fans of the king of rock 'n' roll. In fact, serious lovers of Elvis history, music and memorabilia will be wowed from the very moment they enter what could well be described as Elvis's “inner sanctum.”

Every room has been taken over by a collection which must run into thousands of items. Yes, EVERY room! Collector and owner Peter lives and breathes Elvis and will take you through the king's life with stories of Elvis and many of his remarkable life-size figures and very special display pieces.

A visit to the museum will certainly unearth a very unique experience in Whyalla but make sure you allow a good hour.

Open: 7 days, 9am-9pm by appointment.

Cost: A donation only.

Phone: Peter 0413 062 838 for appointment time and directions.

TANDERRA CRAFT VILLAGE & STEEL CAP GALLERY

The buildings of the Tanderra Craft Village are of interest due to their heritage significance - they are the original BHP single men's quarters built in 1942 to house the large workforce from in the shipyard and in later years the steelworks. The craft village was established in 1990 as a community centre to provide an outlet for locally-made handcrafts, and as a permanent home for the development of crafts in Whyalla. The Tanderra Craft Village features a craft market, speciality shops, tea rooms and special interest groups.

Browse through the SteelCap Gallery on site and view the exhibits, photographs and historical memorabilia of the early BHP and shipbuilding era.

Open: Regularly on the last Saturday and Sunday of each month 10am – 4pm.

Cost: Free entry (except special events).

Phone: (08) 8645 4656

Where are we: Lincoln Hwy (Port Augusta Rd), 300m north of Whyalla Visitor Centre.

Advert: page 7

Map Ref: D3 [7]

ABORIGINAL HERITAGE

Whyalla is very proud of its Aboriginal heritage around the city and towards the north, particularly the coastal areas.

Artefacts discovered at Point Lowly indicate that the area has been occupied by Aboriginal tribes for at least 6000 years. The Whyalla area itself was visited by semi-nomadic tribes of Malkaripangala people – a subdivision of the Barnjarla Aboriginal group, who were culturally linked to the Lake Eyre and Lake Torrens tribes. The most important sites were the hills and caves at Cultana Ranges, Tregalana salt lake, Weeroona Bay, Stony Point, Black Point, Fitzgerald Bay, Hummock Hill, Mount Young and Mount Laura.

One of their most significant mythological stories is The Moon and Seven Sisters (the Pleiades star constellation). Barnjarla people wore cloaks made from kangaroo skin, with fur turned inside during winter. In summer, they smeared their bodies with fat and ochre. They hunted both land and marine animals, however, they never included oysters and shellfish in their diet. By the 1870's, the majority of Eyre Peninsula Aborigines lived at fringe camps near the white settlement. The Malkaripangala virtually disappeared.



S.A.'s Largest Country Market – Local arts, crafts, hobbies, and food, BHP museum, mini golf, shops, stalls, tea rooms – sites available.



Located 300 metres north of Maritime Museum on Port Augusta Highway. Generally the market is open on the last weekend of each month. 10am to 4pm each day. For more information 0436 378 869.



You are invited to see the Aquaculture facility at Stuart High School.

Running in conjunction with TAFE SA's accredited VET course.

Tour bookings through the Whyalla Visitor Centre or contact the School on 08 8649 0400.

Taste testing can be arranged. Donations accepted.

Bastyan Crescent, Whyalla Stuart
Phone: 08 8649 0400
www.stuarths.sa.edu.au

WHYALLA STEELWORKS TOUR

Every Monday, Wednesday & Friday at 9.30am

(excluding public holidays).

The Whyalla steelworks produce approximately 1.2 million tonnes of raw steel each year.


Experience this unique industrial tour and discover how iron ore unearthed from the Middleback Ranges is transformed into iron and steel to build our nation's infrastructure.

BOOKINGS ESSENTIAL

Departs from Whyalla Visitor Centre

P: 1800 088 589

www.whyalla.com



ENJOY THE OUTDOORS



CLIMATE

Whyalla enjoys a Mediterranean style climate offering around 301 days of fine, and sunny weather to enjoy, with an annual rainfall of 271mm.

AVERAGE MONTHLY TEMPERATURES

| | |
|------------------|----------------------|
| SUMMER (Dec–Feb) | 28°C max // 18°C min |
| AUTUMN (Mar–May) | 24°C max // 14°C min |
| WINTER (Jun–Aug) | 18°C max // 8°C min |
| SPRING (Sep–Nov) | 23°C max // 13°C min |


WATER SUPPLY

Turn on a tap in Whyalla to make your morning coffee and you are drinking water that has been piped around 380km from the River Murray. Prior to 1944, all water supplies relied on rainwater collection “when it rained,” but primarily brought across the gulf by barge from Port Pirie. Construction of the first Morgan to Whyalla pipeline commenced in 1940 and was completed in 1944.

Rapid development in the Upper Spencer Gulf region following World War II indicated the need for more water than could be provided by the original pipeline. In 1962 construction began on a \$30 million duplicate pipeline next to the first. The two pipelines lay side by side until near the Baroota Reservoir (north-east of Port Germein) where the second line veers across Spencer Gulf via a 14 kilometre submarine pipe section to Whyalla.

The dual pipeline system is able to meet a demand of 66,000 mega litres a year.

(Reproduced with the kind permission of SA Water).



WHYALLA WETLANDS

Whyalla wetlands is an ideal picnic area with barbeques, a nature playground, toilets and shelter; a perfect spot for time out.

Stroll along the extensive pedestrian paths around the lakes pausing to take advantage of the interpretive signage, park benches, bridge and the gazebo atop the central hill.

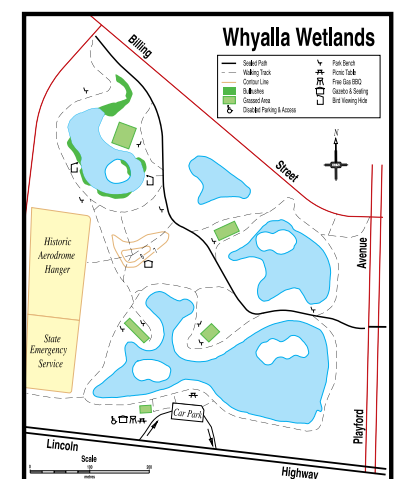
Paths around the lakes are equipped with disabled-access ramps. Kids can unearth adventure on the nature playground suitable for children to have adventures climbing, sliding and enjoying the flying fox.


A combined recreational and stormwater capture facility developed by the Whyalla Council, the wetlands include almost seven hectares of artificial lakes fed by a combination of underground seepage and stormwater runoff. Water from the lakes are home to many species of aquatic plants, animals and birds. Birdlife not usually seen in Whyalla is being attracted with many species now breeding and raising their young there. The Wetlands Walk is part of Whyalla Heritage Trailways, and as such interpretive signs are interspersed throughout the wetlands.

In keeping with the innovative theme of the wetlands, there are environmentally friendly hybrid toilets. The toilet area also includes baby change facilities and disabled access wheelchair ramps all the way to the toilets.

Where are we: Cnr Lincoln Hwy and Playford Ave

Map Ref: H7 (10)





WHYALLA FORESHORE & MARINA

You'll soon discover why the foreshore is one of the city's most-loved spots to enjoy, with its safe swimming beach, a café, change rooms and toilets, a lifesaving and rescue facility, extensive lawns, free electric barbeques and large popular playground area with shade-sail. The Whyalla Foreshore is linked with Ada Ryan Gardens providing an extended recreational area.

The beach offers swimming in relatively shallow waters, and there is also a swimming enclosure in the deeper waters of the marina. Land-based anglers will benefit from a new fishing jetty replacing the original built in the 1970s to provide an ideal place to catch tommy ruff, garfish, and some species of whiting, squid and blue swimmer crabs. At low tide you can walk out to the "blue line" in search of a feed of fresh crab.

Take a stroll along the seafront, or perhaps at low tide walk out to the sand bar or even a walk for the more energetic up to the Hummock Hill Lookout with its historic wartime gun emplacements, or just sit back and watch the boats returning from a trip out. You are more than likely to spot some of our local, friendly dolphins leading and following craft right back to the ramp. So, keep your eyes open for one of their playful appearances.

Map Ref: Inset I2 (G)

While we encourage people to enjoy our wildlife, please remember that feeding, touching or getting too close to our marine mammals is prohibited under the National Parks and Wildlife Act. Rangers and fisheries officers patrol the region to ensure our wildlife is protected. People risk fines and/or imprisonment if caught behaving in an incorrect manner toward our marine mammals.

Map Ref: Inset I2 (G)



WHYALLA CONSERVATION PARK

The main entrance to the Whyalla Conservation Park is located on the Lincoln Highway, 10km north of Whyalla, just south of the Port Bonython turn off take the 8km drive out to Wild Dog Hill.

Wild Dog Hill, a sandstone outcrop, rises in the north western corner, takes only 10 minutes to easily climb and affords some great views for picture taking. The park is closed from half an hour after sunset until half an hour before sunrise.

The walking trail leads to the top giving a clear view of the park and surrounding areas. To walk the full length of the trail will take around half an hour. Walking, bird watching, native animal spotting, watching sunsets and sunrises, orienteering and picnics are popular activities enjoyed by visitors to the park.

The park is controlled by National Parks and Wildlife SA, but is maintained by the Friends of Whyalla Conservation Park. Major tracks are suited to conventional vehicles, except after heavy rain. Not suitable for caravans.

Please remember:

- Gas barbeques only - no campfires.
- The toilet at Wild Dog Hill caters for disabled persons, but there is limited water for hand washing.
- Please keep to the identified tracks and walking trails - vehicles must stay on designated roadways.
- Climbing on Wild Dog Hill rock face is prohibited to help preserve a very fragile and important environmental feature.
- Normal National Parks & Wildlife SA regulations apply.
- The park is at its best after rain.
- No pets allowed.

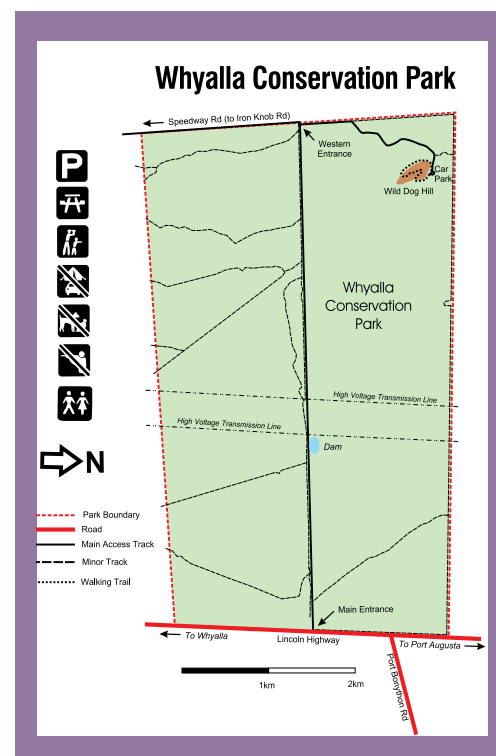
Open: From half an hour before sunrise to half an hour after sunset.

Cost: Free entry – no camping permitted

Phone: 1800 088 589 or (08) 8645 7900

Where are we: Lincoln Hwy (Port Augusta Rd), 10km north of the Whyalla Visitor Information Centre.

See adjacent map



PARKS & GARDENS



ADA RYAN GARDENS

Ada Ryan Gardens is Whyalla's most popular park, a haven for recreational relaxation with beautiful grounds.

Ada Ryan Gardens unearth the sentimental value that you can experience by simply walking through a park.

Featuring shady lawns and gardens, free barbeques and picnic facilities, bird aviaries, free tennis courts, beach volleyball, toilets, a playground and paved wheelchair- accessible paths. Ada Ryan Gardens is linked to the Whyalla Foreshore with a walkway creating a large and lush recreational area.

Ada Ryan Gardens was the first major park established in Whyalla and named after the wife of the chairman of the then City Commission, Charles Ryan. The Ada Ryan Gardens was the site of Whyalla's first cemetery, which was moved in August 1918 to the current cemetery on Broadbent Terrace.

Where are we: Cudmore and Watson Tce.

Map Ref: Inset H2 (A)



CIVIC PARK

Civic Park along with a playground, barbeque and picnic areas has riskit park featuring skate, bike and basketball activities.

Civic Park includes a central garden and playground, and free barbeque and picnic facilities adjacent to a lawn area.

The park includes a sound shell popular for community events.

'Risk-It Park' is located within Civic Park. It features a skate park, dirt-bike jump track and skate bowl. Infrastructure includes a 'fun boy', 'pyramid' and 'grind rails'. Half and full-court basketball facilities are also available.

Where are we: Nicolson Ave opposite Westland Shopping Centre.

Map Ref: E11 (1)



JESSOP-WHITE PARK

Jessop-White Park is only a short walk to the city plaza; offering sheltered picnic areas, barbeques and toilets with parking for RV's and caravans.

This lovely park offers toilets with disabled access and a shelter with barbeque. Parking suitable for motorhomes and caravans is adjacent across the road from the Darling Terrace Gallery and the City Plaza shopping precinct is just a block away.

The park has two restored historic buildings, the Girl Guide Hall and the Whyalla Band Hall.

The park was developed with paved paths and landscaping as a collaboration between Whyalla Council and OneSteel, and was officially opened on 4th July 2010.

Where are we: Cnr Darling Tce and Whitehead St.

Map Ref: G2 (E)

WILSON PARK

Wilson Park provides views and a handy rest stop for travellers.

The views from Wilson Park extend over the Whyalla steelworks and the more distant Port Bonython and Point Lowly area. Free sheltered barbeques and picnic facilities; ample shade and lawns; a playground; 24 hour toilets with parking for cars, coaches and caravans readily accessible.

A symbolic structure of an inverted ship's rudder emblazoned with Whyalla's brand stands 10 metres high. The rudder was presented to the people of Whyalla in 1974 to mark the jubilee of the naming of the township of Whyalla.

Another salute to Whyalla's shipbuilding past is located at the intersection opposite Wilson Park. A 2.5m high white Kedge anchor is proudly mounted in a landscaped garden bed. The anchor has been dated back to the 1950s and was used by early steamships to tow themselves into new positions after berthing.

Where are we: 600m south of the Whyalla Visitor Centre towards the city.

Map Ref: E4 (11)




ROTARY PEACE & HARMONY GLOBE & SUNDIAL

A striking stainless steel artwork crafted from regionally mined ore smelted in Whyalla is a perfect spot of contemplation overlooking Whyalla Foreshore lawns near the base of Hummock Hill.

A project of the Rotary Club of Whyalla, it features a 2.5m globe of the world and a complementing sundial, honouring the multicultural heritage of Whyalla by recognising countries of the city's immigrant workforce. Unveiled on World Harmony Day, in March 2014, the artwork is indeed another photo opportunity to remember your visit.

Map Ref: Inset H2



DIVER SCULPTURE

The sculpture of a diver which is located on the Whyalla Foreshore was created by local artist Yvonne Dorward. It is free-standing measuring 2.2 x 2 metres.

Whyalla is famous for its rich fishing grounds and a world phenomenon of cuttlefish breeding. The public art acknowledges the natural environment and human interaction and was commissioned to enhance the city's foreshore.

Map Ref: I2



LOOKOUTS & PUBLIC ART



HUMMOCK HILL LOOKOUT

Overlooking the eastern end of Whyalla, Hummock Hill offers exceptional 360 degree views of Whyalla and the Spencer Gulf. It was developed by BHP as a gift to the city to commemorate the company's centenary year and opened during the 1986 South Australia Jubilee Royal Visit.

Hummock Hill was the site of first settlement at the turn of the century. A one-way sealed road (suitable for both caravans and coaches) takes vehicles to the parking area adjacent to the lookout. Facilities include a restored wartime gun, heritage interpretive signage and a sheltered viewing and picnic area.

During World War II, Hummock Hill saw service as a gun battery with four guns, command and signals posts. Early stages of the fortifications were built by BHP workmen, but the majority of the work was carried out by gunners of the 26th Heavy Anti-Aircraft Battery under the supervision of the 65th Deputy Commander Royal Engineers who arrived in Whyalla on February 14, 1942.

Map Ref: Inset H1 (D)



FLINDERS & FREYCINET LOOKOUT

The lookout offers magnificent views of the Upper Spencer Gulf, Southern Flinders Ranges and Middleback Range in the west. Located at the intersection of Farrell and Elliott streets.

In 1802 Matthew Flinders was the first European to navigate and chart this unknown coast of South Australia, solving the centuries old mystery as to whether Australia was one continent or two. Ten months later, in January 1803, Louis-Claude de Freycinet (1779 – 1842) navigated and charted the isolated coast for the Baudin expedition. He and his crew spent a night at False Bay, off what was to become Whyalla, and were impressed by the local scenery.

Don't forget to take your selfie with the iconic contemporary sculptures of these famous explorers.

Map Ref: H3 (2)



THE LOADED DOG

The Loaded Dog sculpture was created by world-famous sculptor Andy Scott, entirely out of steel using a unique construction technique of welding thousands of pieces of 10mm and 12mm rod together. Designed and constructed in Glasgow in 2006, the steel sculpture took shape during 2007, and was unveiled to the public in 2008. The Loaded Dog is the only example of Andy Scott's distinctive work in South Australia

Where are we: 97 McDouall Stuart Ave, Whyalla Stuart (garden of Whyalla Veterinary Clinic)

Map Ref: F12 (8)

WALKS & TRAILS



FREYCINET TRAIL

A stroll or a serious walk along just a small section or lengthier hike of this heritage nature trail will most definitely unearth Whyalla's natural wonders and coastal landscapes, giving spectacular views of Spencer Gulf and the distant Southern Flinders Ranges.

FITZGERALD BAY/POINT LOWLY HIKING, CYCLING AND DRIVING TRAIL.

This 12km long heritage and nature trail, which starts alongside a tidal creek, hugs the coastline to Point Lowly. The trail covers 12km one-way and is divided into two sections, the Fitzgerald Bay Hiking Trail (4km) and the Fitzgerald Bay-Point Lowly hiking, cycling and driving trail (8km).

Always carry enough water and use sun protection while on the trail.

WHYALLA HERITAGE TRAILWAYS

Unearth the city of Whyalla. Explore trails and walks that will educate, enlighten and showcase the many facets and stories of Whyalla.

In 2001, the city of Whyalla celebrated one hundred years since its establishment. To commemorate this significant event and to promote the city's unique history and environment, Whyalla City Council developed three heritage walking trails – the City Walk,

Education and Cultural Walk, and the Wetlands Walk – jointly known as The Centenary Trailways Project. Before embarking on any of the trails, please ensure that you have enough drinking water and remember to use sun protection.

CITY WALK

Map Ref: H1 (Inset map)

This walk, at the north-eastern end of the city, encompasses many of the city's historical sites including where some of the first buildings were located. Hummock Hill is included in the walk and the panoramic view of the city, Spencer Gulf and Flinders Ranges makes the climb to the top worthwhile. While at the top of the hill you can examine the guns used to protect the township during World War II.

Beginning and ending at the corner of Jamieson and Horwood Streets, the trail follows the Whyalla steelworks fence on the northern side of Hummock Hill to the top and then winds down to the central business district. Interpretive signs along the trail explain the history of the settlement, industrial history, natural and maritime heritage, and the city's unique architecture.

Length of the trail: 1.9km. Follow the red route markers.

WARNING – there is a steep incline on Hummock Hill and the trail merges with the road on the southern slope.

EDUCATION & CULTURAL WALK

Map Ref: F10

The Education and Cultural walk is situated geographically in the centre of Whyalla and encompasses the main education and cultural precinct of the city including the campus of the University of SA, TAFE SA, leisure centre, Regional Development Australia and Middleback Art Centre.

The trail starts and finishes at the Whyalla Leisure Centre. There are interpretive signs along the way providing interesting facts about the significance of the buildings and the area.

Length of the trail: 2.1km. Follow the blue route markers.

WETLANDS WALK

Map Ref: H7 (Image page 8)

Wetlands Walk traverses the site of the Whyalla Wetlands.

Part of this land originally incorporated the city's first airport. Interpretive signage along the trail provides information about the city's first airport, the city's water management initiatives and a wealth of historical information. There are many indigenous and introduced plants to admire as you meander the pathway while listening to the local bird life.

Length of trail: 0.9 to 2.5km depending on where you walk.

Refer to page 8 for further information and map.

COASTAL ATTRACTIONS



FIRE DANGER

Fire danger season in the Eastern Eyre Peninsula runs from 1st November to 15th April each year.

DID YOU KNOW?

The lighthouse and the two heritage listed lighthouse keepers' cottages are the oldest buildings in the Whyalla area and they are available for hire.

POINT LOWLY

A 20-minute drive from Whyalla (about 34km) on a sealed road.

A short drive to the Point Lowly region will definitely unearth Whyalla's natural wonders and opportunities for you to experience pure relaxation to "recharge" your batteries with beautiful views of the gulf, coastline, and across to the Southern Flinders Ranges.

Dolphins and birdlife often frequent the waters, while the rocky shoreline is popular for fishing, sightseeing, or a relaxing and leisurely stroll.

Facilities include a breakwater and an all-weather concrete double boat ramp with a floating walkway between the ramps and solar lighting. Located near the boat ramp is a playground and toilet facilities – these include disabled access toilets and cold showers.

Some really good possibilities to add to your memorable collection of selfies. Swimmers need to be aware of strong currents and rip tides in this area.

POINT LOWLY CAMPING

A very popular spot for motor-homers, caravaners and campers, a permit system allows stays of up to 14 days in designated areas (see map on page 14).

Permits are available at Point Lowly using an honour system and payment box at the amenities block or from the Whyalla Visitor Information Centre and Council office on Darling Terrace.

POINT LOWLY LIGHTHOUSE

An iconic landmark, oldest building in the Whyalla area and a sentimental favourite of the locals, the lighthouse is a magnet to visitors. The heritage listed Point Lowly Lighthouse, first flashing out its safety beacon in 1883, was raised a further nine metres in 1909, manned for 90 years before being automated, and eventually delisted from the Australian Maritime Safety Authority register in the 1990s. Completed in 1883, the lighthouse eased the way for maritime traffic around Point Lowly.

Since 1995, the lighthouse has been owned by the City of Whyalla, while the lighthouse keepers' cottages are available for holiday accommodation through the Whyalla Visitor Information Centre. All enquiries and bookings - Whyalla Visitor Information Centre 1800 088 589 (or online at whyalla.com.)

You just can't leave the area without snapping a shot of the lighthouse and the Southern Flinders Ranges in the background. Share your favourite picture and check into "Whyalla Tourism" on Facebook.

PORT BONYTHON (SANTOS)

Port Bonython commenced operation in 1984 and crude oil, naphthas, propane and butane (LPG), are produced and held in storage tanks with capacities of 250,000 barrels, before being pumped along a 2.4km jetty to waiting tankers of up to 110,000 tonnes deadweight capacity.

Tours do not operate over the Santos plant, but visitors can clearly see its size and complexity from the roadside and shoreline vantage points. An information bay is provided for visitors.

MEDIA

Local and regional

NEWSPAPER

Whyalla News
Thursday, early morning

TELEVISION

Large range of digital channels, including the following:

Southern Cross GTS/BKN
ABC1 [Ch. 2], ABC2 [Ch. 22],
ABC3 [Ch. 23], Seven [Ch. 7],
7Two [Ch. 72], 7Mate [Ch. 73],
Nine [Ch. 9], Go! [Ch. 99],
Gem [Ch. 90], Ten [Ch. 10],
One [Ch. 1], Eleven [Ch. 11],
SBS One [Ch. 3], SBS Two [Ch. 32],
ABC News [Ch. 24]

RADIO

5AU 1242, based in Port Augusta
5CS 1044, based in Port Pirie
5CK 639 ABC, based in Port Pirie
5YYY 107.7 community FM, Whyalla
Radio National 1305
105.9, Magic FM
103.5, Triple J FM
Radio National FM



FITZGERALD BAY

Approximately 20km northeast of Whyalla.

Stunning views of the blue gulf waters framed by picturesque hills and the Southern Flinders Ranges are an extension of the “Point Lowly experience” and should be part of your trip to this coastal region. Semi-desert vegetation reaches to the beaches that are mainly formed by pebbles, sand and a line of mangroves. The scenic drive extends approximately 20kms north to the uppermost holiday shack area of Douglas Point. The first section from the turn off to Fitzgerald Bay is a sealed road while the remainder is a gravel surface.

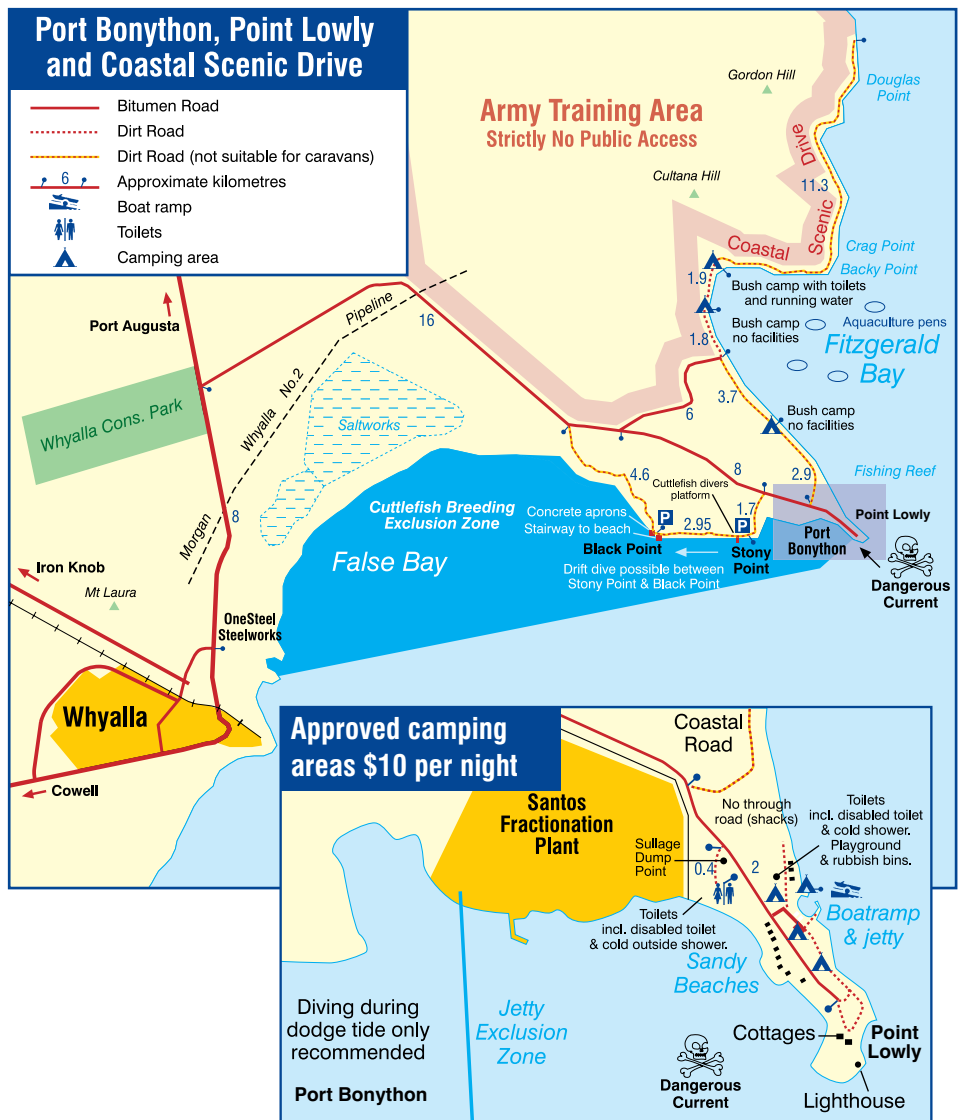
Fitzgerald Bay was home to a kingfish farm operator. The sea cages are still visible from the shoreline. The Freycinet heritage trail starts here.

SHINGLE BEACH RIDGES

The Stranded Shingle Beach Ridges north along the western coastline of Upper Spencer Gulf have received recognition as a State Heritage Place on the South Australian Heritage Register. There are only two other places in the world registered with similar shingle ridges being in Egypt and Scotland.

A geological phenomenon, these stranded shingle beach deposits have been traced over a distance of some 50kms from near the head of Spencer Gulf southwards along its western shore to Stony Point, and provide a distinctive geological feature which is believed to date back to the Pleistocene period.

The movement of gravel by present day waves in the northern part of Spencer Gulf is restricted compared with that indicated by the ridges. It appears that the combination of a high sea level (three metres higher than today), strong easterly winds, and high wave energy dissipation along the shore line, were responsible for the deposits.



BUSH CAMPING

Bush camping is available at Fitzgerald Bay in three designated areas.

16km along the Point Lowly/Port Bonython road is the turn-off to Fitzgerald Bay.



CUTTLEFISH

DID YOU KNOW?

Cuttlefish are colour blind.

They have 'W' shaped pupils which are thought to allow them to see both behind and in front at the same time.

Cuttlefish are not actually a fish. They are a cephalopod (Greek for 'head-foot') and their feet, or tentacles, actually connect to their head rather than their body.

Cuttlefish have blue blood, three hearts, eight arms and two feeding tentacles!

TO LEARN MORE...

The Whyalla Visitor Information Centre has all the information you will need about the Whyalla cuttlefish. You can watch a DVD on their antics and habitat, find out how you can dive or snorkel to see them up close or obtain your cuttlefish souvenirs.

Call the Visitor Centre on 1800 088 589 for further information.

The annual migration of the Australian Giant Cuttlefish 'Sepia apama' is one of the most spectacular natural events in the Australian marine environment.

Only on the northern coastline of Whyalla can one of the most spectacular natural events in both the Australian and International marine environment be experienced - the annual migration of the Australian Giant Cuttlefish Sepia apama to the waters of the Upper Spencer Gulf.

Congregating close to shore at various sites including steelworks breakwaters, Stony Point, Black Point, False Bay, Point Lowly and Fitzgerald Bay, these "chameleons of the sea" are one of the largest species of cuttlefish found in the world, reaching up to 60cm in length and weighing up to 5kg.

Infrastructure has been installed at Black Point and Stony Point to enable access to swim with and view the cuttlefish.

Further along the coast at Black Point is a wooden staircase, which leads down to the rocky shoreline with additional concrete aprons and rails for divers' use.

The water temperature is between 12° and 15° Celsius from June to August, and it is recommended you wear a wetsuit as the cuttlefish are spawning during the winter months and therefore the water is quite cold.

The migration by these majestic creatures to these waters is for the sole purpose of spawning. Every year between May and August, they come in their thousands to mate and reproduce, in the process creating an amazing spectacle of cunning games, predation, underwater light shows and colourful kaleidoscopic displays.

Cuttlefish are intelligent creatures able to change their colour, shape and texture as they move along the seabed to imitate rocks, sand or seaweed.



point Lowly LIGHTHOUSE COTTAGES

Beachside group accommodation
online bookings www.whyalla.com

The Heritage Lighthouse Cottages were built in 1883 and used for keepers and families of the Point Lowly Lighthouse until 1973.

Rustic bunk style accommodation with BBQ's and basic facilities make this idyllic location ideal for groups, schools and family get togethers only 25 minutes from Whyalla.

Two cottages - sleeping up to 29 in each.

BOOKINGS AND INFORMATION
Whyalla Visitor Centre
www.whyalla.com 1800 088 589



- Open 7 days
- Local seafood & light meals
- Great coffee & cake
- Absolute beachfront

Lot 1 Cudmore Terrace
08 8644 0815

BOATING & FISHING

The Whyalla Marina covers an area of about eight hectares is home to the clubrooms of the Whyalla Yacht Club, Whyalla Sport Fishing Club, Whyalla Boat Owners Association and Whyalla Sea Rescue.

Please ensure you are aware of all fishing closures and marine sanctuaries before fishing in the Whyalla and Point Lowly areas.

WHYALLA SEA RESCUE SQUADRON

Located at the Whyalla Marina, (08) 8644 0414; or call on radio (27mg88 UHF16) for weather updates or assistance.

BAIT, TACKLE & ACCESSORIES

Frozen bait is readily available from most service stations, also stocking a basic range of tackle and accessories.

Spot On Sportfishing Whyalla(08) 8645 4655
31 Playford Ave, Whyalla
Bait and tackle, locally owned and operated.
Open 7 days.

Whyalla anglers love their fishing and are happy to share their favourite spots, whether at sea or on land.

FROM FORESHORE JETTY AND MARINA

Catches of tommy ruff (Australian herring), garfish, whiting and squid can be had, especially on the rising tide. Blue swimmer crabs are often caught in the warmer months.

Between spring and autumn, the beach is a popular spot for crabbing at low tide. The blue swimmer crabs are easiest to catch at low tide and as the tide turns to come in.

FROM ROCKS

The rocky coastline and sandy beaches extending from Point Lowly Lighthouse are popular spots for salmon, garfish, tommy ruff and small-to medium-sized snapper. The best land-based snapper and salmon fishing is often experienced during the cooler months, but a major run of snapper often occurs in January.

(However, please note, there is a total snapper ban during November to mid-December).

Squid jigs can only be used on the eastern side of Point Lowly due to the cuttlefish (and squid) closure in place at all times in the waters around Whyalla and Point Lowly.

BY BOAT

Whyalla is a boatie's paradise for many different species including garfish, snook, Tommy ruff, flathead, snapper and whiting. It is regarded as the home of Australia's "big reds" with snapper between 10 and 15kg regularly caught. King George whiting may be found on sand patches along the coast, close to shore.

The Visitor Information Centre can provide fishing enthusiasts with tide times, information regarding size, and bag and boat limits, fishing restrictions and a local fishing map that includes GPS co-ordinates.

FISH RESPONSIBLY

When fishing in Whyalla, make sure you familiarise yourself with the rules and regulations that apply.

Fishing restrictions are in place to ensure our valuable fish stocks are protected for the future.

These include protected species (e.g the Giant Australian Cuttlefish), fishing closures, minimum sizes and bag and boat limits. Snapper ban November and December.

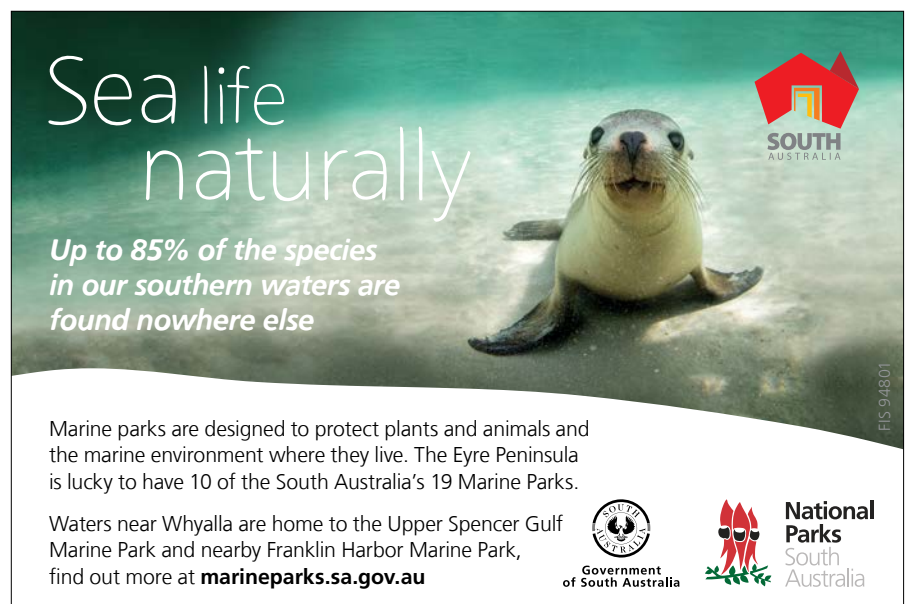
Marine Park Sanctuary Zones are also located in the waters off Whyalla. Sanctuary Zones are like National Parks on the water and have been set aside to help conserve breeding grounds and other areas vital to marine life.

Sanctuary zones are 'no take' areas, meaning that you can't collect animals or plants or use fishing gear within them.

You can find fishing information and maps at the Visitor Information Centre, at your local tackle shop, Natural Resource Centre or you can download the free SA Recreational Fishing Guide app or head to the following websites.

www.pir.sa.gov.au/fishing/recreational_fishing
www.marineparks.sa.gov.au

Please familiarise yourself with the rules as penalties apply if these are broken.





Sea life naturally

Up to 85% of the species in our southern waters are found nowhere else

Marine parks are designed to protect plants and animals and the marine environment where they live. The Eyre Peninsula is lucky to have 10 of the South Australia's 19 Marine Parks.

Waters near Whyalla are home to the Upper Spencer Gulf Marine Park and nearby Franklin Harbor Marine Park, find out more at marineparks.sa.gov.au

FIS 94801

17 16 15 14 13 12 11 10 9



UNEARTH WHYALLA

A

B

C

D

E

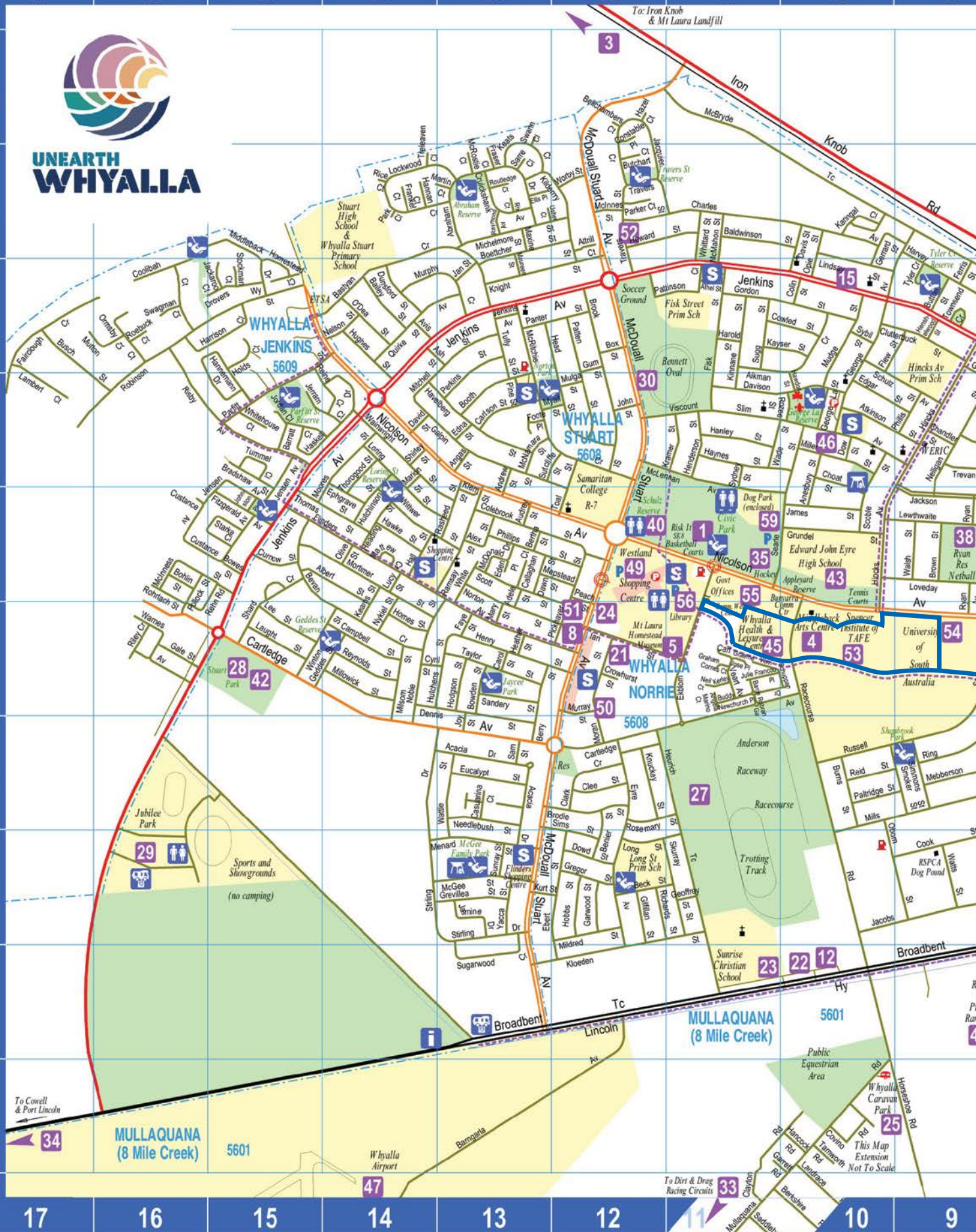
F

G

H

I

J



17 16 15 14 13 12 11 10 9



WHYALLA VISITOR CENTRE

Open:
 Weekdays 9am - 4pm.
 Weekends and Public Holidays 10am - 4pm.
 Closed on Good Friday and Christmas Day.

www.whyalla.com
 Email: visitor_centre@whyalla.sa.gov.au
 Fax: (08) 8645 3620
 Freecall: 1800 088 589
 Postal Address:
 PO Box 126, Whyalla, SA, 5600.

Booking and departure point for Steelworks, and entrance into the Whyalla Maritime Museum.


INSET MAP see the map and index on the reverse side for more detail

Whitehead
 Farrell St
 Whyalla
 Spencer Gulf
 Fishing Jetty
 Boat Ramp
 Marina
 Swimming
 Yacht Club
 Hammock Hill Lookout
 Hill Lookout
 Queens Bluff
 Whyalla Foreshore
 Whyalla High School
 Whyalla Hospital
 Whyalla Maritime Museum
 Whyalla Steelworks
 Pellet Plant
 Steelworks
 Whyalla Foreshore
 Whyalla High School
 Whyalla Hospital
 Whyalla Maritime Museum
 Whyalla Steelworks
 Pellet Plant
 Steelworks

LEGEND

| | | | |
|--|--|--|--|
| | | | |
| | | | |
| | | | |
| | | | |
| | | | |

--- Bike Path or Lane



© 2017 Fullers Maps Pty Ltd

WHYALLA MAP ATTRACTIONS & SERVICES INDEX

TOURIST ATTRACTIONS

| | | | |
|----|------------------------------|----------------------|-----|
| 1 | Civic Park | Nicolson Ave | E11 |
| 2 | Flinders & Freycinet Lookout | Farrell St | H3 |
| 3 | Iron Knob | Iron Knob Rd | A12 |
| 4 | Middleback Arts Centre | Nicolson Ave | F10 |
| 5 | Mt Laura Homestead Museum | Ekblom St | F11 |
| 6 | Pt Bonython, Pt Lowly | Scenic Coastal Drive | A3 |
| 7 | Tanderra Craft Village | Lincoln Highway | C3 |
| 8 | The Loaded Dog | McDouall Stuart Ave | F12 |
| 6 | Whyalla Conservation Park | Lincoln Highway | A3 |
| 9 | Whyalla Maritime Museum | Lincoln Highway | D3 |
| 9 | Whyalla Visitor Centre | Lincoln Highway | D3 |
| 10 | Whyalla Wetlands | Lincoln Highway | H7 |
| 11 | Wilson Park | McBryde Tce | E4 |

ACCOMMODATION

| | | | |
|----|---------------------------------|----------------------------|-----|
| 12 | Airport Whyalla Motel | Lincoln Highway | I10 |
| 13 | Alexander Motor Inn | Playford Ave | G6 |
| 14 | Eyre Hotel | Playford Ave | F5 |
| 15 | Kingsley Court Apartments | Jenkins Av | C10 |
| 6 | Mariners Retreat | Fitzgerald Bay | A3 |
| 16 | Mirambeena Lodge | Essington Lewis Ave | G4 |
| 17 | New Whyalla Hotel | Gowrie Ave | E6 |
| 18 | Palm Apartments | Bradford St | F8 |
| 20 | Playford Lodge | Cnr Rudall Ave & Angwin St | E6 |
| 6 | Point Lowly Lighthouse Collages | Point Lowly | A3 |
| 21 | Quest Apartments | Moran St | F12 |
| 22 | Sundowner Cabin & Tourist Park | Lincoln Highway | I10 |
| 23 | Sundowner Hotel Motel | Lincoln Highway | I11 |
| 24 | Westland Hotel Motel | McDouall Stuart Ave | F12 |
| 25 | Whyalla Caravan Park | Mullaquana Rd | J10 |
| 26 | Whyalla Discovery Holiday Park | Broadbent Tce | I3 |

RECREATION & SPORT

| | | | |
|----|--------------------------|---------------------|-----|
| 27 | Anderson Raceway | Lincoln Highway | G11 |
| 28 | Baseball | Cartledge Ave | F15 |
| 29 | Basketball Stadium | Jubilee Park | H16 |
| 30 | Bennett Oval, Football | McDouall Stuart Ave | D12 |
| 32 | Bowls, Tenpin | Essington Lewis Ave | H5 |
| 31 | Bowls- Lawn - Golf | Via Lincoln Highway | D6 |
| 33 | Dirt Circuit Racing | Mullaquana Rd | J11 |
| 59 | Dog Park (enclosed) | Civic Park | E11 |
| 33 | Drag Racing | Mullaquana Rd | J11 |
| 34 | Go-Kart Track | Lincoln Highway | J17 |
| 31 | Golf Course | Via Lincoln Highway | D6 |
| 35 | Hockey Association | Searle St | E11 |
| 36 | Jenkins Park | Wilsdon St | E7 |
| 29 | Jubilee Park Showgrounds | Jubilee Park | H16 |
| 37 | Memorial Oval | Duncan St | G5 |
| 38 | Netball Courts | Ryan Ave | E9 |
| 39 | RSL Clubrooms | Essington Lewis Ave | G4 |
| 1 | Risk It Skate Park | Nicolson Av | E11 |
| 40 | Schulz Sports Ground | McDouall Stuart Ave | E12 |
| 41 | Shooting Flanges | Broadbent Tce | I9 |
| 3 | Speedway | Iron Knob Rd | A12 |
| 42 | Stuart Park | Cartledge Ave | F15 |
| 43 | Tennis House | Nicolson Ave | E10 |
| 44 | Velodrome | McBryde Tce | E5 |
| 45 | Whyalla Leisure Centre | Nicolson Ave | F11 |
| 46 | Whyalla Squash Club | Viscount Slim Ave | D10 |

OTHER SERVICES

| | | | |
|----|------------------------------|------------------------|-----|
| 47 | Airport | Lincoln Highway | J14 |
| 48 | Hospital | Wood Tce | G3 |
| 49 | Post Office - Whyalla Norrie | Westland Shopping Cen. | E12 |
| 50 | Premier Stateliner Bus Depot | Moran St | F12 |
| 51 | RAA | McDouall Stuart Av | F12 |
| 52 | Radio 5YYY (Community FM) | Heward St | B12 |
| 53 | Spencer Institute of TAFE | Nicolson Ave | F10 |
| 54 | University of SA | Nicolson Ave | F9 |
| 55 | Whyalla Child Care Centre | Nicolson Ave | E11 |
| 56 | Whyalla Public Library | Ekblom St | E11 |
| 57 | Whyalla Road Safety Centre | Billing St | F7 |
| 58 | Yeltana Nursing Home | Newton Street | I4 |

SHOPPING & SUPERMARKETS

look for this symbol on the map **S**

WHYALLA'S TWO LARGEST SHOPPING AREAS:

| | | |
|---|-------------------------------------|-----|
| Westlands Shopping Centre | Cnr Nicolson & McDouall Stuart Aves | E11 |
| <i>Incs. Woolworths, Coles, Target & Cheap as Chips</i> | | |
| City Plaza | Patterson & Forsyth Streets | G2 |
| <i>Includes Harvey Norman</i> | | |

DEPARTMENT STORE:

| | | |
|---------------|---------------------|-----|
| Harris Scarfe | McDouall Stuart Ave | H13 |
|---------------|---------------------|-----|

AREAS WITH VARIOUS SUPERMARKETS & SHOPS:

| | | |
|-------------|---------------------|-----|
| 5% Foodland | McRitchie Cres | D13 |
| Foodland | Essington Lewis Ave | H4 |
| Foodland | Flinders Av | E14 |
| Woolworths | Viscount Slim Ave | D10 |

OTHER SHOPPING AREAS:

| | | |
|--|------------------------------|-----|
| ABC Village | Jenkins Ave | D8 |
| Jenkins Avenue | Jenkins Ave | C11 |
| <i>East of McDouall Stuart Ave</i> | | |
| Playford Avenue | Playford Ave | F5 |
| Williams St | Cnr Williams St & Norrie Ave | E8 |
| McDouall Stuart Ave | McDouall Stuart Ave | F12 |
| <i>Includes Electrical, Hardware, Auto Parts, Sporting Goods</i> | | |

MAP INSET

with INDEX BELOW



MAP INSET (above) - INDEX

TOURIST ATTRACTIONS

| | | | |
|---|----------------------------|--------------------|----|
| A | Ada Ryan Gardens | Cudmore Tce | H2 |
| B | Art Gallery | Darling Tce | G2 |
| C | Fishing Jetty | Foreshore | I1 |
| D | Hummock Hill Lookout | Queen Elizabeth Dr | H1 |
| E | Jessop White Park | Whitehead St | G2 |
| F | North Beach | Foreshore | H1 |
| G | Whyalla Foreshore | Foreshore | I2 |
| H | Whyalla Marina & Boat Ramp | Foreshore | I1 |

ACCOMMODATION

| | | | |
|---|-----------------------------|-------------|----|
| I | Bayview Hotel | Forsyth St | G2 |
| J | Whyalla Playford Apartments | Darling Tce | G2 |
| K | Spencer Hotel | Forsyth St | H2 |
| L | Whyalla Foreshore Motor Inn | Watson Tce | I2 |

ENTERTAINMENT, RECREATION & SPORT

| | | | |
|---|----------------------------|----------------|----|
| M | Bowls, Lawn - Whyalla Club | Whitehead St | G2 |
| S | Whyalla Boat Owners Assoc. | Whyalla Marina | I1 |
| T | Whyalla Sport Fishing Club | Whyalla Marina | I1 |
| U | Whyalla Yacht Club | Whyalla Marina | I1 |

OTHER SERVICES

| | | | |
|---|--------------------------|------------------------|----|
| N | Air Sea Rescue | Whyalla Marina | H1 |
| O | City Plaza | Forsyth / Patterson St | H2 |
| P | Civic Building (Council) | Darling Tce | G2 |
| Q | Police Station | Whitehead St | G2 |
| R | Post Office, Whyalla | Darling Tce | H2 |



UNEARTH
WHYALLA

www.whyalla.com

ANNUAL EVENTS



Whyalla has something for every age and stage; markets, sports carnivals, motor sports of every description, dance classes and live music. Rub shoulders with locals and have some fun. No matter what the time of year chances are there is something on the Whyalla events calendar that will entertain, thrill or involve you.

Check with the team at the Whyalla Visitor Information Centre or check the current calendar of events.

AUSTRALIA DAY CELEBRATIONS AT THE WHYALLA FORESHORE

January 26

The day kicks off around 9am with a 5km fun run/walk from the Ada Ryan Gardens organised by the Whyalla Harriers.

Later in the day are the traditional afternoon/twilight celebrations, involving family and community activities with an emphasis on free amusements and entertainment culminating in a spectacular fireworks display.

If you are visiting on Australia Day you must join in on this very special day.

Details: Whyalla City Council (08) 8640 3444

UNEARTH FESTIVAL

Easter Weekend Friday and Saturday

Easter weekend comes alive with the arts, music and activities at the UnEarth Festival, held at Ada Ryan Gardens. Produced in co-operation with the South Australian Fringe Festival, local performers, artists and business people, the eclectic nature of the event is a breath of fresh air for Whyalla so add it to your list of reasons to visit Whyalla.

WHYALLA SHOW

Third weekend in August

Biggest show on the Eyre Peninsula and one of the biggest two-day shows in South Australia, with an outstanding reputation for its free entertainment, displays and magnificent fireworks.

Details: Show Office (08) 8649 1800 or email whyallashow1@internode.on.net

CHRISTMAS PAGEANT & AFTER PAGEANT FAIR

Last Saturday in November

Making its way through the City Plaza's Forsyth and Patterson's streets to Ada Ryan Gardens from around 5.30pm, the pageant attracts many thousands of people who then enjoy the free entertainment, activities and food and drink in a festive atmosphere. The kids will absolutely love the opportunity to chat with Father Christmas as he descends on his sleigh and wanders through the gardens.

Details: Apex 0408 239 504

CAROLS IN THE PARK

December

A top night under the red sail of the soundshell at Civic Park with a free program of entertainment by local and visiting performers. Visitors very welcome.

Details: www.whyallacarols.com



CITY PLAZA CHRISTMAS STREET PARTY

A great family event for all to enjoy, the City Plaza traders put on a Christmas Street Party each year in December with entertainment, fashion and food set up in Forsyth and Patterson Streets which are closed to traffic for the duration of the event.

REGIONAL ATTRACTIONS



IRON KNOB

Birthplace of Australia's Steel Industry
Come In & Say G'Day!

RV friendly campground with camp kitchen & public toilets (donation, pets on leash)

Knobbie's Park, with playground, public exercise equipment and public telephone
Golf club

Tourist centre & mining museum

Errappa Blue Light camp
Lawn bowls club

Post Office

Contact us on:

(08) 86 462 129 (Tourist Centre)

Please note: No fuel available



IRON KNOB

Stop over at this historic mining town and be fascinated about its place in history as the birthplace of the Australian steel industry. The 150 or so locals today is a far cry from the glory days, but all visitors will receive a warm welcome with a call into the community tourist centre a "must do". You may even decide that a guided tour overlooking the original open-cut pit is another "must" before you leave town.

Iron Knob is 52km northwest of Whyalla, next to the Eyre Highway at the northern tip of the Middleback Ranges.

HISTORY OF IRON KNOB

The Broken Hill Proprietary Company Limited (BHP) was granted iron ore leases at Iron Knob in November, 1899 and later at the main Iron Monarch quarry in 1914. Ore from Iron Knob is mainly hematite, with an iron content assayed at up to 70%, or more.

Further open-cut mines were opened over the years in the Middleback Ranges to meet demands – Iron Baron in 1933, Iron Prince and Iron Queen in the 1970s, and Iron Duke in 1990.

Mining at the Iron Knob site temporarily ceased in April 1998, but in 2012, redevelopment work resumed on the Iron Monarch and nearby Iron Princess Quarries, in preparation for the scheduled resumption of ore extraction in mid-2014.

There is a large amount of high-quality ore still to be mined, and expectations are now for a long production period of 10 to 20 years. It can be said that the "mountain with a heart of iron" has re-awoken.

NUTTBUSH RETREAT

Caravan Park & Function Centre



- 3.5 star caravan park - drive-through powered and unpowered sites for large vehicles
- Single, double, twin, family and bunk rooms, air-conditioned, some with TV's, all guests use shared amenities block
- Swimming pool and recreation room
- Laundry
- Equipped camp kitchen and barbecue shelter
- Ideal base to explore the region
- Pets allowed on a leash, not in any buildings or rooms
- Licensed Woolshed Dining Room - bookings essential
- Function Centre - conferences, parties, special occasions
- Fully catered for groups to 200

Located 40kms west of Port Augusta on the Eyre Highway

Nuttbush Retreat, Pandurra Station - Private Bag 15, Via Port Augusta S.A 5701

P: 08 8643 8941 F: 08 8643 8906 E: contact@nuttbush.com.au W: www.nuttbush.com.au

THE TOWN

Today, the historic town of Iron Knob has a post office, bowls club, blue-light camp and golf club, plus a free camping ground with a camp kitchen, barbeque, public toilets and a dump point. The nearby Knobbies Park has a playground, picnic seats and exercise equipment.

MINE TOUR

If you have ever wondered “where it all started”, well this is a once-in-a-lifetime opportunity to find out first-hand. A new, purpose-built access road enables views over the original Iron Knob pit, from which work at the Iron Princess and Monarch pits can be seen. A mini-bus takes visitors to the site while the tour guide outlines the history of the town and the mine.

Bookings: At the Community Tourist Centre. Tours are subject to weather and road conditions and may be stopped during extreme weather. Blasting in the Iron Monarch mine may cause delays. (Available Mon-Fri)

COMMUNITY TOURIST CENTRE

Originally built as a worker’s mess hall, Iron Knob’s tourist centre is now a free-entry mining museum, souvenir shop and information centre.

It boasts a display of old mining equipment, photo gallery, mineral specimens and memorabilia displays with a theatrette presenting a short film on the history of Iron Knob. Visitors can enjoy a free cup of tea or coffee and browse the wide range of iron ore jewellery and other souvenirs.

Directions to the tourist centre are well signposted. Facilities include shady trees, ample parking and public toilets. The friendly volunteers will certainly make your visit worthwhile.

Open: Weekdays 9am–3.30pm. Weekends by appointment only. Mine tour bookings welcome.

Phone: (08) 8646 2129. After hours, please leave a message on the answering machine.

Entry: Donations appreciated



Edward John Eyre Sculptures

Halfway Across Australia Sign

The Big Galah

Town Mural

Rooru Reserve Walking Trail

Historical Museum

Gawler Ranges Information Bay

Kimba Silos

KIMBA

Connect with us!

RV Friendly Town - Free Camping!

- (08) 8627 2026
- council@kimba.sa.gov.au
- /kimbadistrictcouncil
- @kimbadistrictcouncil

Home of the first Silo Art on the Eyre Peninsula! #kimbasiloart

www.kimba.sa.gov.au

PET FACILITIES

In the interest of public safety dogs should be kept on-leash in public spaces.

WHYALLA DOG PARK

Searle Street. Map Ref: E11 (59)

Enclosed dog friendly park.

Walking track and agility equipment.

Please ensure dogs are under control at all times. Enter from the car park.

VETERINARY SERVICES

Dr Mustafa Bozkurt

Location: 12 Jamieson St, Whyalla.

(opposite Harvey Norman). Map Ref: H1

Open: Mon-Fri 8am-6pm.

Phone: (08) 8645 5000 (office hours).

After-hours emergencies 0408 516 816.

Advert below.

Care for Pets Veterinary Clinic

Location: Shop 2 ABC Village 9-27

Jenkins Ave, Whyalla Norrie. Map Ref: D8

Open: Mon-Fri 9am-6pm.

Phone: (08) 8645 5228

Email: care4petsvet@iinet.net.au

Advert below.

Whyalla Veterinary Clinic

Location: 97 McDouall Stuart Ave,
Whyalla Stuart. Map Ref: F12

Open: 7 days Mon-Fri 8am-6pm,

Sat 9am-5pm, Sun 9am-1pm.


Phone: (08) 8645 9926

After Hours: 0419 806 392

Email: vet@whyallavet.com.au

Website: www.whyallavet.com.au

Advert below.



VET OPEN 7 DAYS

97 McDouall Stuart Ave, Opposite Westlands

Ph: 8645 9926

AH Emergencies: 0419 806 392

Consultations and surgery by appointment

Ample parking for cars and caravans

**Closed Public Holidays. Vet on call 24/7 for emergencies*

Care for Pets Veterinary Clinic



- For pets and people who care for them -

Dr. Yuri Masui D.V.M.

Shop 2, ABC Village
9-27 Jenkins Avenue,
Whyalla Norrie, SA 5608

Phone: 08 8645 5228
Email: care4petsvet@iinet.net.au

Open: Mon - Fri 9am-6pm
Consultation by appointment



Dr. Mustafa Bozkurt

VETERINARY ADVICE, SERVICES & PRODUCTS

12 Jamieson Street, Whyalla

Consultation by appointment

Mon - Fri 8.30am - 5.30pm

Ph: 8645 5000

A/H: 0408 516 816

TRAVEL & TRANSPORT

FROM/TO ADELAIDE

By Car - 394kms: An interesting four hour drive on National Hwy 1, then onto Alternative Hwy 1, southwest of Port Augusta.

For east-west travellers, a trip into Whyalla via Iron Knob is 54km, only a 35-minute detour.

By Air - 241kms: A short flight time of 45-50 minutes.

The airport is located 6.4 kilometres, just 9 minutes from the CBD off the Lincoln Highway.

Regional Express (advert below)..... 13 17 13
QantasLink..... 13 13 13

By Bus - Premier / Stateliner Coach Group

CAR HIRE

Budget (08) 8645 5333 or 0417 862 489
Whyalla Airport, Barngarla Ave, Whyalla Norrie.
Email: marronpj@bigpond.net.au

Hertz Rent-a-car (08) 8644 7799
Bookings accepted for all scheduled flights.
Email: hertz@des.com.au
www.hertz.com/rentacar/reservation/

TAXI

Des's Cabs 13 33 77
A 24-hour, 7-day a week on demand service. Our Taxis meet all scheduled airline and bus arrivals. Bookings welcome. Fleet capabilities include sedans, wagons, seven seat vans and wheelchair accessible vehicles. Advert opposite.

PUBLIC TRANSPORT

Des's Transport Pty Ltd (08) 8644 7744
The city bus operators provide a 5½ day service. Timetables are available from bus drivers, library, visitor centre or the Council office in Darling Terrace. Advert opposite.

LEISURE ACTIVITIES

WHYALLA HEALTH & LEISURE CENTRE

Visitors who would normally take a trip to their local gym certainly don't have to miss out just because they are away on holiday.

Whyalla has it all at the City Council-owned facility operated by the YMCA – fully equipped gym, 25m heated swimming pool, leisure and toddler pools, spa and sauna, aquacise, squash court, indoor cricket, playcafé, and disabled access to pools, toilets and carpark.

A range of equipment can be hired, including balls, bats and racquets for various sports.

Phone: (08) 8645 5488

Where are we: Racecourse Rd, off Nicolson Ave.

Web: www.sa.ymca.org.au

Map Ref: F11 (45) **Advert:** below

MIDDLEBACK ARTS CENTRE & WHYALLA CINEMA

During your visit to Whyalla, there is every chance that a live theatre production will be in season, variety entertainment is being staged, the latest films are screening, or a visual art exhibition is on show.

Disabled access available.

Check www.middlebacktheatre.com.au for the Middleback Arts Centre's program.

Phone: Box Office (08) 8644 7300

Where are we: 141A Nicolson Ave.

Web: www.countryarts.org.au

Web: www.whyallacinema.com

Map Ref: F10 (4) **Advert:** below

DES'S CABS



Whyalla, Port Augusta, Port Pirie and Port Lincoln

- Clean, modern vehicles
- Professional and friendly drivers
- 24 hour service
- Enquiries welcome for taxis, bus services and hire cars

Phone: 13 33 77 (13 DESS)

Email: cabs@des.com.au



MIDDLEBACK ARTS CENTRE
COUNTRY ARTS SA

LIVE THEATRE, MOVIES & EXHIBITIONS

BOX OFFICE
8644 7300 141A NICOLSON AVE, WHYALLA
OPEN WEDNESDAY – SATURDAY 12.30PM – 8.30PM

www.countryarts.org.au www.whyallacinema.com

FLY WITH **rex**. TO WHYALLA

UP TO FIVE DAILY
FLIGHTS FROM
ADELAIDE

rex.com.au | 13 17 13



WHYALLA LEISURE CENTRE

VISIT US AND ENJOY

25m indoor heated pool | Wading pool | Play pool | Water slide
Sauna and Spa | Court Sport | Gym | Group fitness

OPENING TIMES

Weekdays 6am-9pm | Sat 9am-5pm | Sun 10am-5pm | Public Holidays 12noon-5pm



Racecourse Road | 08 8645 5488 | facebook.com/whyallaleisurecentre

GENERAL SERVICES

DISABLED FACILITIES

PUBLIC TOILETS

Please refer to Whyalla street map page 17.

PAY PHONES

Wheelchair-height pay phones are located at the City Plaza and Westland Shopping Centre.

TRANSPORT

DPI has four vehicles, including two for wheelchair users. Available 8am–4:30pm weekdays (excluding public holidays). Limited evening and pre-booked weekend service. Clients are picked up at the door and taken to any destination within the city boundary. A nominal fee applies.

Wheelchair-accessible taxis are available for hire through Des's Cabs.

Transport Subsidy Scheme is welcome.

Bookings: (08) 8644 7711

FINANCIAL SERVICES

Banks and credit unions. All have ATM facilities

CITY PLAZA

ANZ Bank 16 Forsyth St
Beyond Bank (G2/H2) 4 Donaldson Tce
Commonwealth Bank 7 Forsyth St
National Australia Bank Forsyth St Cnr Sharp St
Westpac 2 Forsyth St

WESTLAND SHOPPING CENTRE

(Cnr Nicolson Ave and McDouall Stuart Ave)

ANZ ATM only
Bank SA
Beyond Bank
Bendigo Bank ATM only
Commonwealth Bank ATM only
People's Choice Credit Union

HEALTH SERVICES

CHEMISTS

Terry White Chemmart (08) 8645 5045
 Westland Shopping Centre, Nicolson Ave.
 Open: 7 days 9am–9pm.

Terry White Chemmart (08) 8645 8777
 94 Essington Lewis Ave
 Open: Mon–Fri 9am–6pm, Sat 9am–1pm.
 (advert page 29)

INTERNET USE

COMPUTER USE

Whyalla Computer Centre (08) 8644 0363
 Gold coin donation required
 Essington Lewis Ave, Whyalla. Map Ref: H1
 Open: 9am–5pm weekdays. Wireless internet,
 plug-ins permitted, printing available.

Whyalla Public Library
 (see 'Public Library' listing)

Whyalla Visitor Centre (08) 8645 7900
 Lincoln Hwy, Whyalla. Map Ref: D3 [9]
 Open: weekdays 9am–4pm.
 Weekends and public holidays 10am–4pm.
 Free computer access with internet.
 (advert back cover)

FREE WIFI HOTSPOTS

Bayview Hotel Patterson St
Hungry Jacks Nicholson Ave
KFC Nicholson Ave
McDonalds Whyalla Nicholson Ave
Sempre Italian Market & Coffee Shop Forsyth St
Telstra Store Patterson St
Whyalla Public Library Ekblom St
Whyalla Visitor Centre Lincoln Hwy

MEDICAL & DENTAL

If you require the services of a doctor or dentist, phone the Whyalla Hospital and Health Service on (08) 8648 8300 for advice; or attend the hospital's casualty department, open 24 hours. The hospital entrance is off Wood Tce. Map Ref: G3

POST OFFICES

Two official post offices with disabled access to both.

Whyalla 13 1318
 Darling Tce, Whyalla (City Plaza). Opposite Whyalla City Council. Map Ref: inset H2 (R)
Whyalla Norrie 13 1318
 Westland Shopping Centre, (Nicolson Ave, Whyalla Norrie). Map Ref: E11 [49]

POST OFFICE AGENCIES

Whyalla Norrie East 49 Norrie Ave
Whyalla Norrie North 79 George Ave
Whyalla Playford 35B Playford Ave

PUBLIC LIBRARY

Whyalla Public Library (08) 8645 7891
 Ekblom St, Whyalla Norrie. Map Ref: E11 [56]
 Open: 7 days, various hours.
 Free Internet access. WIFI and printing available.
 (identification must be shown).

FEATURED OUTLETS

CARAVAN & CAMPING

Harry's Camping (08) 8645 0022
 41-43 Rudall Ave, Whyalla Playford.
 Open: 7 days. Map Ref: E5
 Camping supplies, accessories, caravan repairs.
 (advert page 28)

Port Lincoln Caravan Centre (08) 8682 4155
 7 Blackman Pl, Port Lincoln.
 Open: 8.30am – 5pm weekdays,
 9am – 12noon Saturday.
 Spare parts, accessories, repairs and servicing.
 (advert page 27)

CAR WASH SERVICES

Herbies Eco Carwash
 Corner of Elliott St and Essington Lewis Ave, Whyalla.
 Two automatic and four manual wash bays and four vacuum bays. Map Ref: H4
The Car Bath (08) 8644 0119
 Westland Shopping Centre,
 Nicolson Ave, Whyalla Norrie.
 Automatic and manual wash bays, RV Friendly.
 (advert page 27) Map Ref: E12

EMBROIDERY

Bedford Phoenix Inc (08) 8647 7711
 Employer of people with disabilities.
 Embroidery, workwear and promotional clothing.
 Map Ref: G8

LAUNDROMAT

Maaric Industrial Services 0429 690 930
 Three sites for your convenience. (advert below)

RADIATORS & AUTO AIR

Natrad (08) 8645 2966
 13 Sharp Street, Whyalla
 Email: natrad@internode.on.net.
 Map Ref: G2



Maaric Coin Op. Laundromat

58-64 Flinders Ave
 One Stop Shopping Centre
 Map Ref - E 15
 Open 7 days 7am - 8.30pm

SuperSudsy Coin Op. Laundromat

George Lane
 Map Ref - D 10
 Open 7 days 7am - 8.30pm

Maaric Dry Cleaners

62 Patterson St
 Map Ref - H 2
 Open Monday - Friday 7am - 3pm

P: 0429 690 930

E: maaricindustrial@bigpond.com

Port Lincoln Caravan Centre

7 Blackman Place, Port Lincoln SA 5606
Email sales@portlincolncaravans.com.au

new & used
caravans

- Spare Parts
- Accessories
- Insurance Work
- Roll Out Awnings
- Repairs and Servicing
- Suspension Specialists

08 8682 4155

www.portlincolncaravans.com.au



CLAYTON'S AUTO REFINISHERS & WHYALLA WINDSCREENS

PANEL BEATING - SPRAY PAINTING

WINDSCREEN REPLACEMENTS
(over 200 in stock)

Preferred repairer for most insurance companies

Bradford St, Whyalla Playford
(just off the corner of Playford Ave)

Phone: 08 8645 5427

Fax: 08 8645 3029

Email: carcrash@bigpond.net.au



Located at the Westland Shopping Centre

RV friendly 24hour car wash • 4 standard car wash bays
2 large RV friendly bays 3.3m clearance • 2 touch free automatics
Staff on site 9.00am - 5.00pm every day



INFORMATION BAYS

Whyalla has two information bays, located at the northern and southern entrances of the city.

The northern information bay is next to the Whyalla Visitor Centre.

Map Ref: D3 [9]. This information bay also contains toilets which are open weekdays 7am – 9pm and weekends 10am – 9pm. The toilets are unisex with disabled access and baby change facilities.

The southern information bay is located on the Lincoln Highway and has a dump point available.

Map Ref: I14.

MOTORHOME FACILITIES

Whyalla is proud to be an RV Friendly Town.



Motorhome parking is available at both the Discovery Holiday Park [refer advert page 31], and the Whyalla Caravan Park where dump points are available.

Motorhome only, overnight parking is available at Stuart Park [Caravans not permitted]

Map Ref: F15.

DUMP POINTS

SOUTHERN INFORMATION BAY
Lincoln Hwy. Map Ref: I15.

JUBILEE PARK
At the Whyalla Showground.
Map Ref: H12 [no camping]

POINT LOWLY
Just past Santos LPG plant
[refer map page 14].

WATER (POTABLE)

Available at dump points and fish wash-down table at Marina.

Please note: parks and gardens use recycled water.

Water is a precious resource; please use thoughtfully.

SHOPPING FOR TRAVELLING, EVERY DAY OR FOR RELAXATION? WHYALLA WILL INSPIRE AND DELIVER.

Whether you enjoy a mall, a plaza or the intimate experience of a local precinct, Whyalla has it all with boutique stores, chain stores and trade stores aplenty.

The following is a general guide to the main shopping areas:

Shopping areas are generally shaded in pink on the Whyalla street map in the centre of this visitor guide.



SHOPPING & WHERE TO EAT

Wholesome and hearty fare reflecting regional produce will tantalise tastebuds and satisfy. Fine dining, café style, a meal on the run or dine at a local.

CITY PLAZA

Stroll down the City Plaza and enjoy the ambience and historical charm of this open shopping strip and commercial business district. With parking for cars and caravans, the plaza has cafes and eateries, specialty shops, real estate agents, hotels, banks, post office and Harvey Norman as well as the Police Station and council offices.

Forsyth and Patterson St

Map Ref: G2 and H2 (0)

MCDOUALL STUART AVE SHOPPING PRECINCT

A range of shops with some offering seven-day trading, on McDouall Stuart Ave between lan and Murray streets, includes Mitre 10, Repco, Supercheap Auto, Electrical Discounters, Domino's pizza, Sportspower and Stratco in lan Street. Harris Scarfe is further along at Flinders Shopping Centre (Map Ref: H13).

Map Ref: F12

WESTLAND SHOPPING CENTRE

One of the largest fully undercover shopping centres in regional South Australia with an air-conditioned mall of specialty and brand shops including Coles and Woolworths supermarkets and liquor stores, Target, Cheap as Chips, Reject Shop, banking, a food court and seven-day late night chemist. The centre's extensive car park with plenty of space for caravans is also home to The Car Bath car wash, Hungry Jack's, McDonald's, KFC, Pizza Hut, 24-hour fitness and Woolworths Petrol Plus. Corner Nicolson and McDouall Stuart Ave, Whyalla Norrie.

See advert page 29.

Map Ref: E12 (49)

Whyalla offers a range of dining options featuring regional produce inspired by freshness and seasonality. Restaurants, cafés and hotels provide something for everyone in family friendly environments.

Fish and chips, international and customary takeaways and numerous cafes and bakeries will cater for your alfresco dining enjoying time at the beach or relaxing in a park.

If you are on the run or need a take home away from home option, ready-made meals and catering are available.

FEATURED OUTLETS

Beach Café (08) 8644 0815
Whyalla Foreshore, 1 Cudmore Tce, Whyalla.
Map Ref: I2 (advert page 15).

BJ's Deli (08) 8645 4296
130 Norrie Ave, Whyalla Playford.
Map Ref: H8 (advert page 29).

Breeze Bistro 0473 839 435
94B Essington Lewis Ave, Whyalla. Map Ref: H4.

Bottle & Bird (08) 8645 0066
Westland Hotel Motel, 100 McDouall Stuart Ave,
Whyalla Norrie. Map Ref: F12 (advert page 34).

Funindabun 0427 125 069
69 Norrie Ave, Whyalla Norrie. Map Ref: E8.

Hotel Eyre (08) 8645 7188
Cnr Elliott Street and Playford Avenue, Whyalla.
Map Ref: F5 (14) (advert page 32).

Mirambeena Motel (08) 8644 2100
23 Essington Lewis Ave, Whyalla.
Map Ref: G4 (16) (advert page 33).

Percy's on Playford (08) 8645 9488
Alexander Motel, 99 Playford Ave, Whyalla Playford.
Map Ref: G6 (advert page 31).

Rocky's Pizza Bar (08) 8645 1010
83 Jenkins Ave, Whyalla Norrie.
Map Ref: C9 (advert page 30).

Roopena Football & Sporting Club ... (08) 8644 0888
Fisk St, Whyalla Norrie. Map Ref: C11.

Sundowner Hotel (08) 8645 7688
Lincoln Hwy, Whyalla Norrie.
Map Ref: I11 (advert inside back cover).

Watersedge Restaurant (08) 8645 8877
Foreshore Motor Inn, 12 Watson Tce, Whyalla.
Map Ref: I2 (advert page 31).

Whyalla Central Deli (08) 8645 7923
30 Playford Ave, Whyalla. Map Ref: F5.
Open Mon–Fri 6.30am–4.00pm.

Westland Hotel Motel (08) 8645 0066
100 McDouall Stuart Ave, Whyalla Norrie.
Map Ref: F12 (advert page 34).

Westland Shopping Centre Food Court
Westland Shopping Centre, 177 Nicolson Ave,
Whyalla Norrie. Map Ref: E12 (advert page 29).

Whyalla Pizzeria & Steakhouse (08) 8645 5566
121 Jenkins Ave, Whyalla.
Map Ref: D8 (advert page 30).

“HARRYS”

Camping supplies & Caravan Repairs

- Camping supplies • Caravan repairs
- Gas fittings • Weber specialists
- Supplier of caravan accessories

41-43 Rudall Ave, Whyalla Playford
08 8645 0022





J. CAGNEY - M. ABDELMALEK

TerryWhite Chemmart Westland

Westland Shopping Centre
 Open 7 Days
 9am - 9pm
 Phone 8645 5045
 Fax 8644 0327

TerryWhite Chemmart Whyalla

Essington Lewis Ave, Whyalla
 Open 9am - 6pm Weekdays
 & 9am - 1pm Saturday
 Phone 8645 8777
 Fax 8645 2611



Full Lotto agency. Take away and home made items.
 Ice and fresh water dispensing machine available 24 hrs.
 Eftpos facilities and phone credit available.
 Freshly ground coffee. Dine in facilities.

BEST HOT CHIPS IN TOWN!

Open: 5.30am-7.00pm Monday to Friday
 5.30am-2.00pm on Saturday
 Closed on Sundays and public holidays

130 Norrie Ave, Whyalla Playford
 Phone 08 8645 4296 (phone orders welcome)

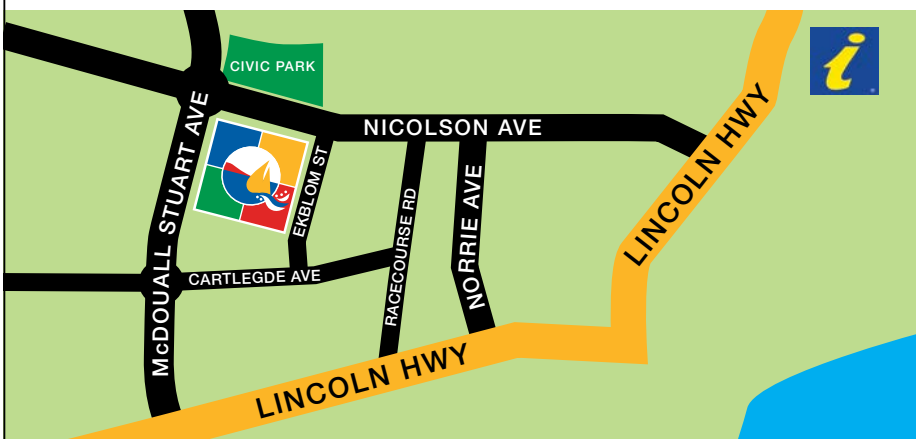


WESTLAND

Westland is Eyre Peninsula's largest shopping centre and is located in the heart of Whyalla.

Home to Coles, Woolworths, Target and Cheap as Chips plus over 50 specialty stores. The centre offers fresh food, eateries, gifts and homewares through to sporting goods, electronics and fashion for the whole family.

Plus a great range of services including banks and ATM's, post office, travel agent, hairdressers, pharmacy, petrol station, car wash and more.



Cnr McDouall Stuart & Nicolson Ave, Whyalla Norrie · www.westlandsc.com.au · [WestlandShoppingCentre](https://www.facebook.com/WestlandShoppingCentre)



ALEXANDER MOTEL

Centrally located in the heart of Whyalla on 2 1/2 acres of quiet peaceful surroundings



Affordable, clean, comfortable accommodation. Fine quality a-la-carte dining. Group / Business rates.

Ground floor rooms with Ensuite, Spa Suites, Executive Suites, Family Suites, Foxtel, Guest Laundry, Business Centre, Sauna, Restaurant/Piano Bar, Conference facilities

A: 99 PLAYFORD AVE, WHYALLA P: 08 8645 9488 E: INFO@ALEXANDERMOTEL.COM.AU WWW.ALEXANDERMOTEL.COM.AU



Relax and unwind on the waterfront

Cabins from \$70 Sites from \$35

Self-contained Cabins ● Camp Kitchen
 Powered Sites ● Nearby Boat Ramp
 Playground ● Jumping Pillow ● BBQ's
 Sites Pet Friendly ● Internet Access ● Kiosk
 Doggy Day Care ● Mini Golf ● Kayak Hire



For bookings or more details, please visit:

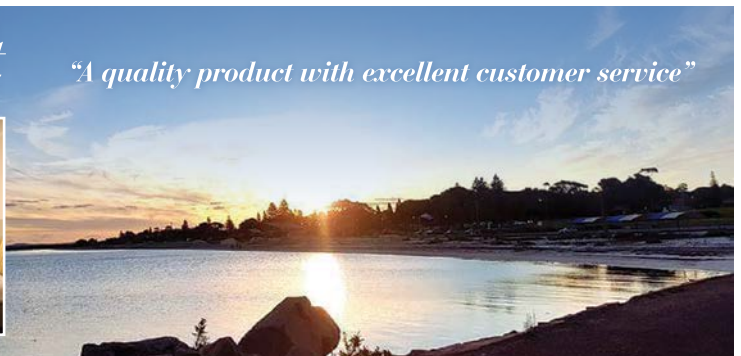
www.discoveryholidayparks.com.au

Broadbent Tce, Whyalla SA 5600
 Free Call 1800 352 966



Absolute Beachfront

"A quality product with excellent customer service"




Situated near the water, boasting magnificent gulf views and surrounded by beautiful parklands and gardens. Seaview Rooms, Garden Rooms, Family Rooms and Executive Rooms. Complimentary High Speed WIFI, tea and coffee, air conditioning, mini bar, laundry and dry cleaning service, guest laundry. Take away coffee available. Offering top quality produce, in a fine dining experience at the Watersedge Restaurant. Function rooms and catering available. Breakfast Monday - Friday 7am-9am; Saturday and Sunday 8am-10am. Lunch Monday to Friday, Dinner Monday to Saturday, closed public holidays.

P: 08 8645 8877 E: reservations@whyallaforeshore.com.au W: www.whyallaforeshore.com.au



- Lunch/dinner available 7 days
 - All day food 7 days a week
 - 38 gaming machines
 - UBet and Keno
 - Self contained rooms with Foxtel and wireless internet
 - Tuesday night schnitzel night
 - Wednesday quiz night and pasta night
 - Thursday pizza and garlic bread \$20
 - Sunday roast lunch and dinner
- Playford Avenue**
P: 8644 4800 Facebook: hoteleyre
E: eyre@matthewshotels.com.au



Our Accommodation

Our rooms vary in accommodation needs, we offer Single, Twin and Queen Beds.
Queen Room – \$89 per night **Twin Room** – \$89 per night **Single Room** – \$69 per night

All rooms have air conditioning, private bathrooms with shower, linens and free toiletries.
 Breakfast cereals available in rooms • Wardrobe/clothes rack • Flat screen TV • Refrigerator
 Free WiFi in public areas • Free parking • All rooms are non-smoking • Carpeted
 ATM on site (during opening times) • Packed lunches available on request.
 The New Whyalla Hotel features a restaurant, bar and garden.
 Guests can enjoy the on-site restaurant.

Dining in our Restaurant - Caffé Primo

We have experienced chefs that can cater for you needs for lunch and dinner 7 days a week.
 We have an extensive beer garden fitted with flat screen to enjoy those mild summer nights.

Lunch 11.30am to 2.30pm. Dinner 5.30pm to 8.30pm
Hotel opening hours are 8am – 2am 7 days a week.

10 Gowrie Ave, Whyalla P: 08 8645 8955
E: newwhyalla@perkshotels.com.au W: www.newwhyallahotel.com.au



23 Essington Lewis Avenue, Whyalla
 P: (08) 8644 2100
 E: sue@mirabeenamotel.com.au
www.mirabeenamotel.com.au

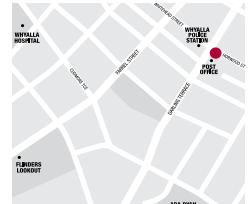


50 rooms comprising 3 different styles and pricings, catering for short term or long term contractors.
 Full restaurant facilities available 7 days per week for in house guests. Mon-Sat for public - Bookings only.
 Very quiet location with excellent off street parking adjacent Whyalla hospital with beautiful views across the gulf.

Self-Contained Apartment Hotel Accommodation



Whyalla Playford Apartments



Located on Darling Terrace in the heart of 'Old Whyalla'. Completely refurbished in 2009, this heritage listed property offers 16 beautifully appointed one and two bedroom apartments. Featuring spacious living areas, fully equipped kitchens and laundry facilities. Complimentary WiFi, work desk, TV and DVD player, on-site under cover parking, R/C aiconditioning and access to BBQ facilities.

9-11 Darling Terrace, Whyalla, 5600
T (08) 8644 1188 **F** (08) 8644 7699
E whyallaplayfordapartments@gmail.com
www.whyallaplayfordapartments.com.au



Located on Moran Street, Quest Whyalla features 56 studio, one, two and three bedroom apartments with fully equipped kitchen and laundry. Separate living and dining areas, kitchenettes in Studios, stylish furnishings, apartment controlled air conditioning, flatscreen TV with Foxtel, work desk, WiFi access, conference facilities, swimming pool, BBQ area, wheelchair access and on-site car parking.

4 Moran Street, Whyalla, 5608
T (08) 8644 7600 **F** (08) 8644 7699
E questwhyalla@questapartments.com.au
www.questapartments.com.au

Sundowner

CABIN & TOURIST PARK
WHYALLA



- All accommodation styles self-contained with reverse cycle a/c
- 52 Two bedroom cabins – self-contained with full kitchen, sleeps up to four people
- 3 disability access two bedroom cabins ramp entry – self-contained with full kitchen, can sleep up to four people
- 7 One bedroom apartments – self-contained, full kitchen, separate lounge room
- 10 Studio Cabins – motel style with kitchenette
- 3 RV style buses with kitchen and ensuite
- Wireless internet • Selected pet friendly cabins
- Covered BBQ area • 24 hour guest laundry
- Walk through access to Sundowner Hotel
- Free onsite parking – including boats or large vehicles
- Located two kilometres from Whyalla Airport

RATES: Daily from \$85 per night and **Weekly** from \$250.



Whyalla Holiday & Worker Accommodation



Providing a unique range of accommodation from two to five bedroom houses in the Whyalla area.

We also offer two bedroom units in two locations; choose from proximity to the Whyalla Foreshore or Whyalla Hospital. All properties are fully furnished and self-contained, with all linen provided.

RATES: Weekly from \$485 (No Bond or Lease required)

Utilities and cleaning included in weekly rates.



226 Broadbent Terrace,
Whyalla Norrie SA 5608

CABINS Email: sales@sundownercabinpark.com.au
Phone: 08 8645 1535 | www.sundownercabinpark.com.au

PROPERTIES Email: properties@grpt.com.au
Phone: 08 8645 4925 | www.grpt.com.au



100 McDouall Stuart Avenue, Whyalla Norrie SA 5608
Telephone: 08 8645 0066 Facsimile: 08 8645 1656
Website: www.westlandhotel.com.au



115 motel units including spa suites and disabled units. All units have own ensuite, air conditioning, direct dial telephone, television with free austar, tea & coffee making facilities, mini bar, room service for breakfast, lunch and dinner. Continental Buffet Breakfast included in all room tariffs. Swimming pool, sauna and BBQ areas.

The Cruiser & Vegas Bars with Gaming room, sky channel, TAB, Keno & Lotto.


A la carte Vegas Restaurant serving lunch & dinner. Conference facilities to cater for weddings, dinner parties, trade shows and conferences. Drive through bottle shop for all liquor requirements plus drive through Bottle & Bird take-away food outlet. Open 7 days till late.

W H Y A L L A S O U T H A U S T R A L I A



Sundowner

motel hotel



Accommodation

37 ground floor luxury motel rooms with king size beds, air conditioned / heated, satellite TV, tea & coffee making facilities, private ensuite bathroom. Deluxe, standard & family rooms available.

Gaming, Club Lounge, Sports Bar & Bottleshop

33 of the latest gaming machines. Jackpot Club, Keno & TAB available, Sky Channel, Fox Sports all on the big LCD TV's. Thirsty Camel Bottleshop with an extensive range of products.

Sunset Bistro Dining

Breakfast, lunch & dinner available 7 days a week. A la carte menu & daily specials from \$10.00. Alfresco dining available, bookings essential.

Check In & Check Us Out Today!

Ph: 8645 7688 or Fax: 8645 2488

Email: sundowner@bhghotels.com.au

Web: www.sundownerhotelmotel.net.au

"LIKE" our page on Facebook!



Explore and be
Enchanted...



Stay and be
Captivated...



Tour and be
Amazed...



WHYALLA VISITOR CENTRE

ENGAGE | INSPIRE | EXPERIENCE

Booking point for the Point Lowly Cottage and
Steelworks Tours.

Entrance point to the Maritime Museum.

Design your memorable Whyalla experience with our
informative staff.

Tours, souvenirs, maps, brochures, accommodation.

OPEN

Weekdays 9.00am - 4.00pm

Weekends and public holidays 10.00am - 4.00pm

Closed Good Friday and Christmas Day



UNEARTH WHYALLA

Located on the Lincoln Highway
(next to the ship)

Phone +61 8 8645 7900

Free Call 1800 088 589

Email visitorcentre@whyalla.sa.gov.au

www.whyalla.com

